第３図　三浦半島地質断面図
Fig. 3 Geological cross section of the Miura Peninsula

断面の位置は第２図を参照.
See Fig. 2 for the position of the cross section.

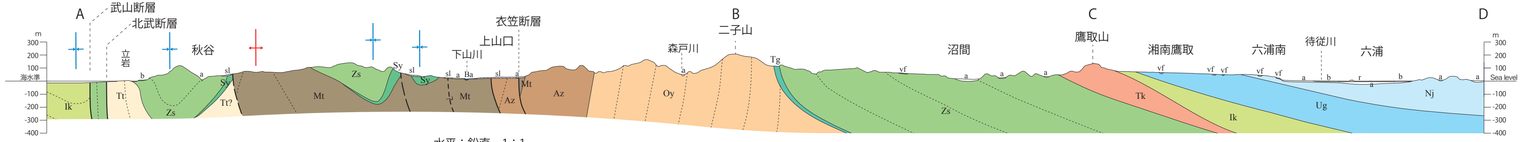

水平：鉛直　1：1
Vertical exaggeration：1×

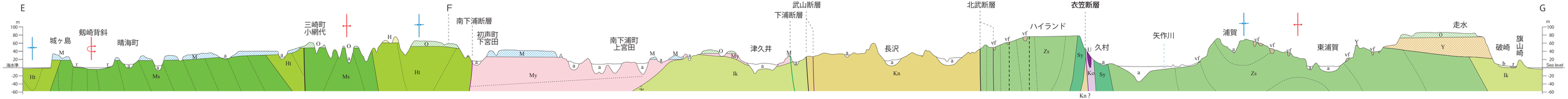
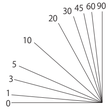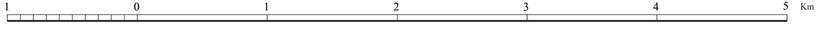
水平：鉛直　1：5
Vertical exaggeration：5×